

Attachment E – Current and Proposed Maps

RR-2024-33 (PP-2021-7146)

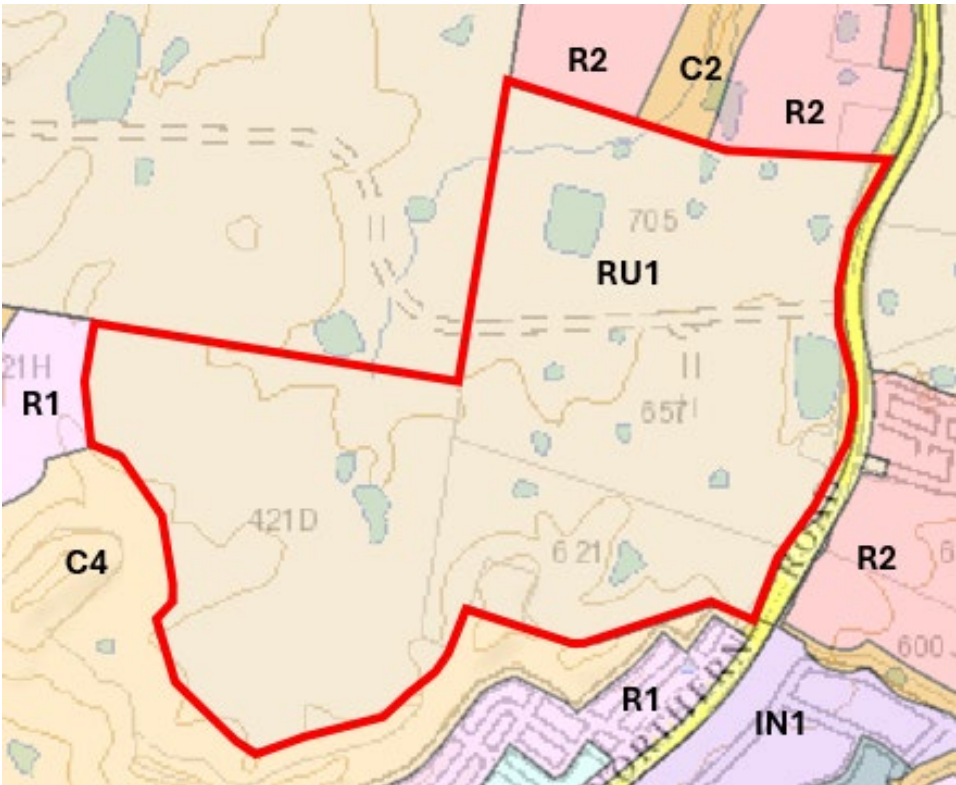


Figure 1 Current zoning (Source: NSW Planning Portal 2024)

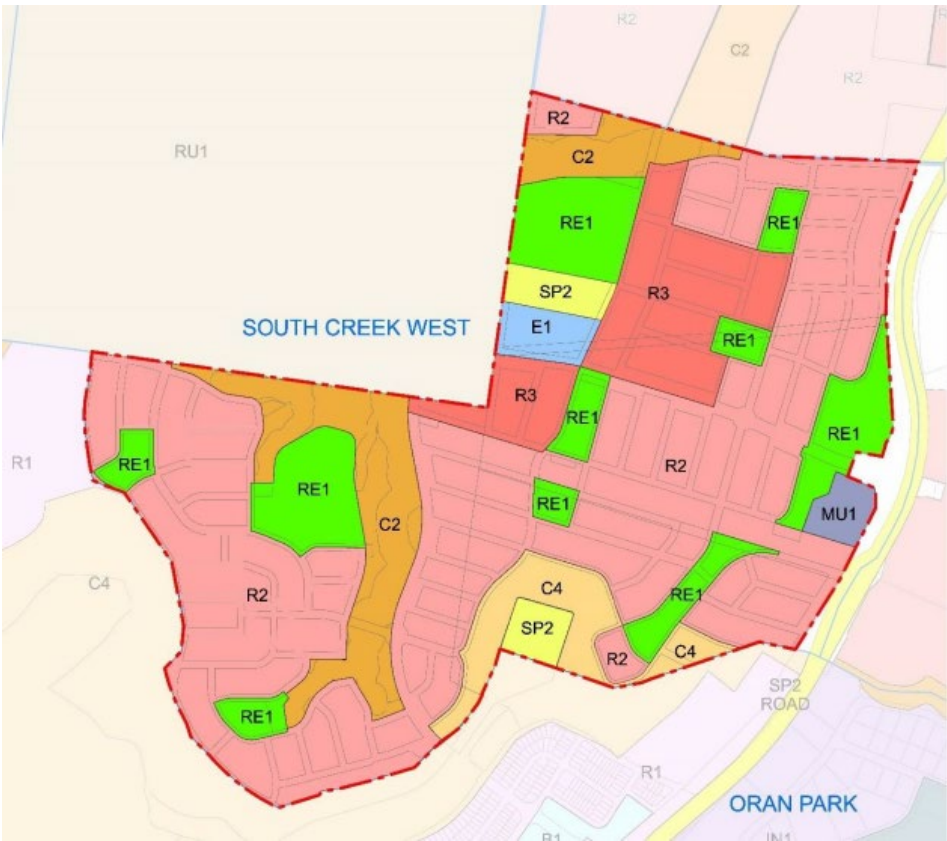


Figure 2 Proposed zoning (Source: Planning Proposal 2024)

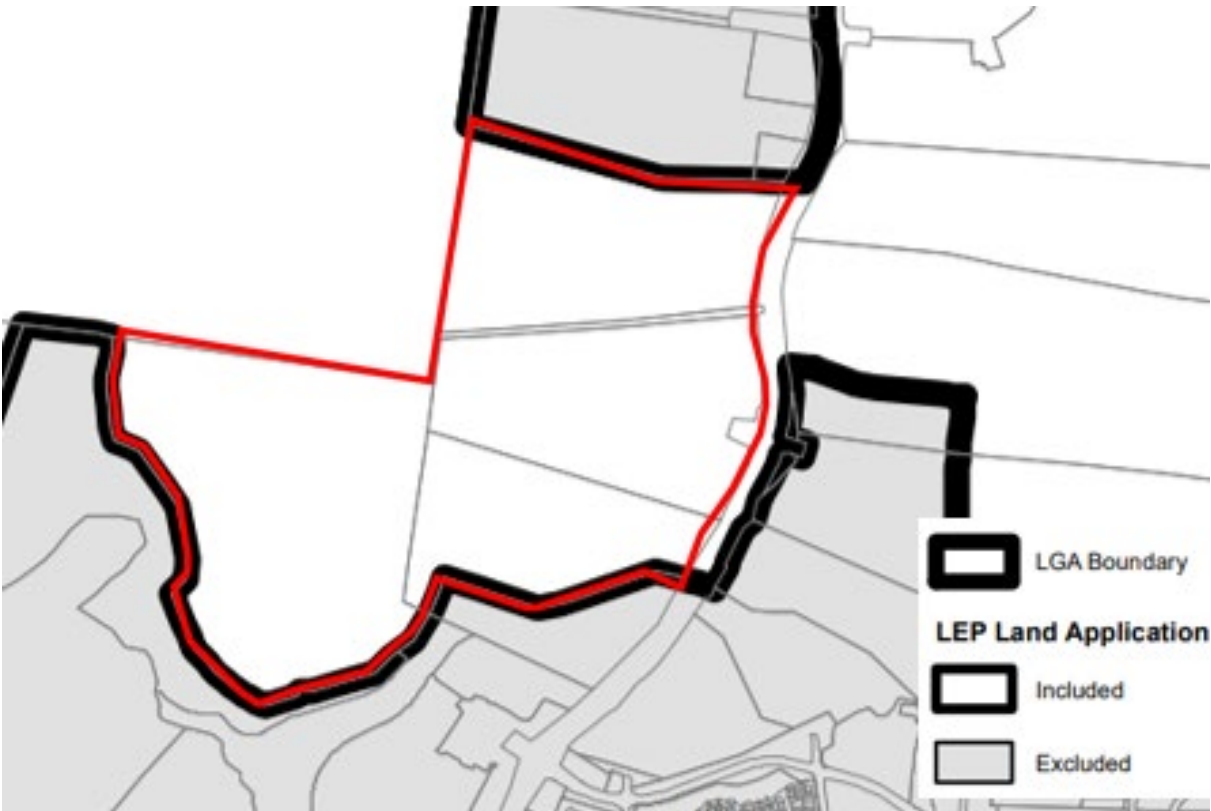


Figure 3 Current Land Application Map (Source: Camden LEP 2010)

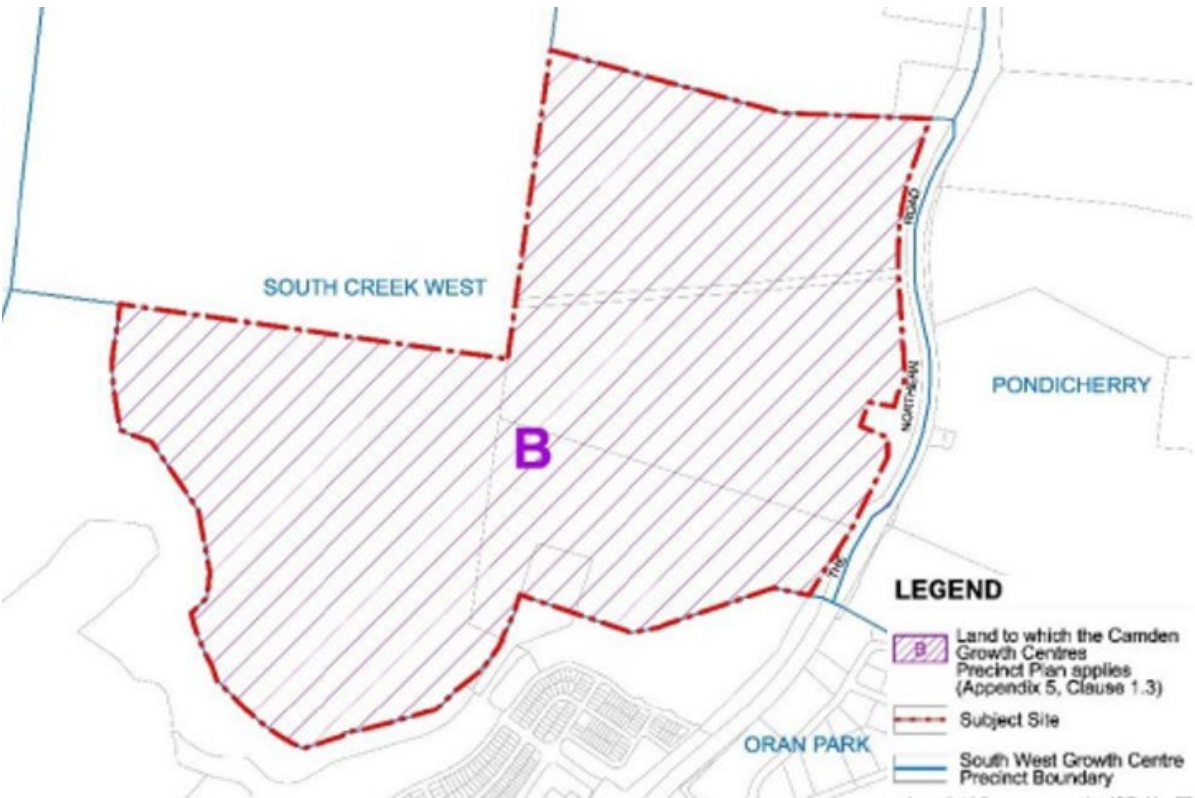


Figure 4 Proposed Land Application Map (Source: Planning Proposal 2024)

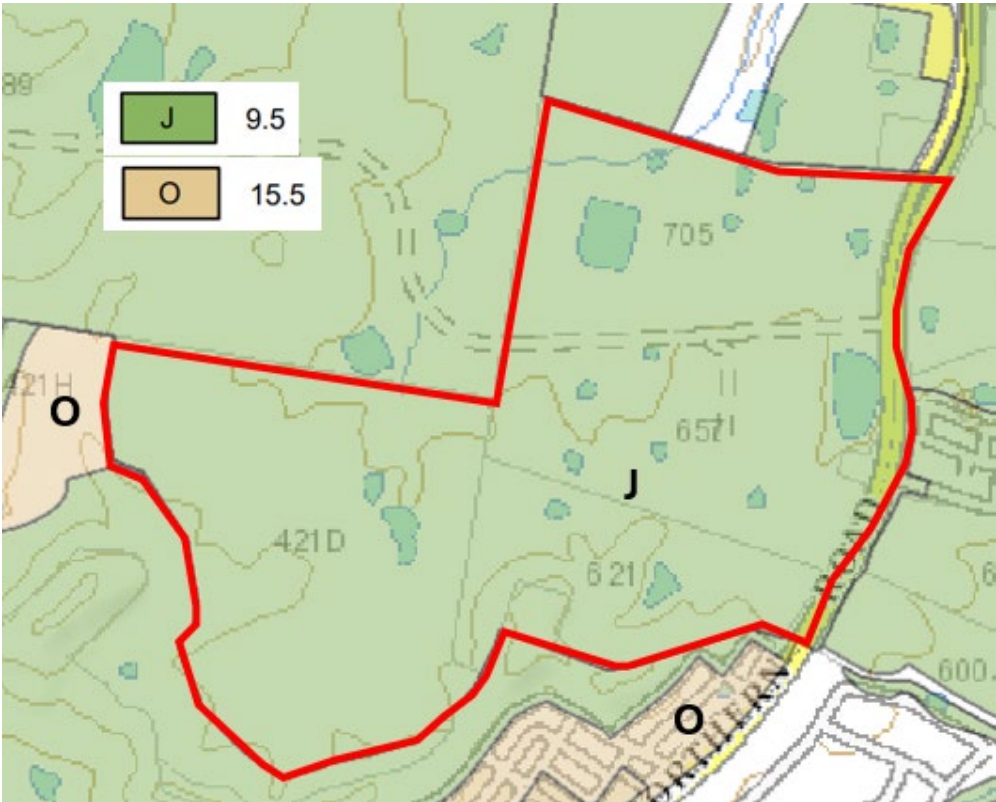


Figure 5 Current Height of Buildings Map (Source: NSW Planning Portal 2024)

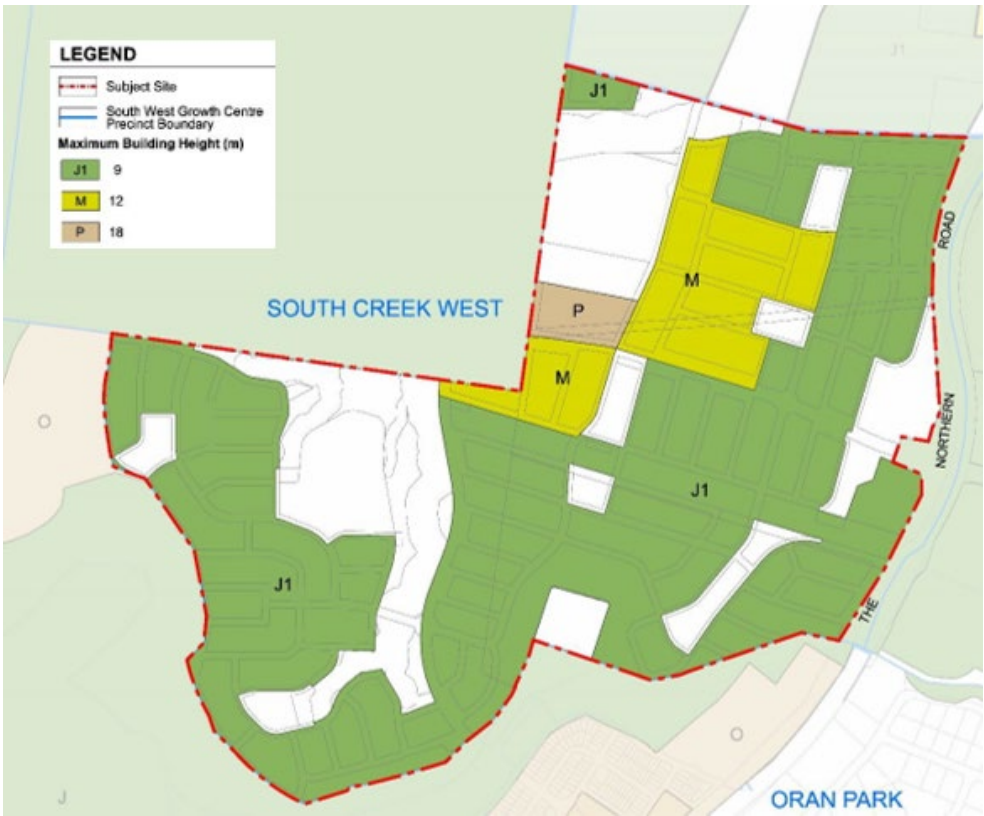


Figure 6 Proposed Height of Buildings Map (Source: Planning Proposal 2024)

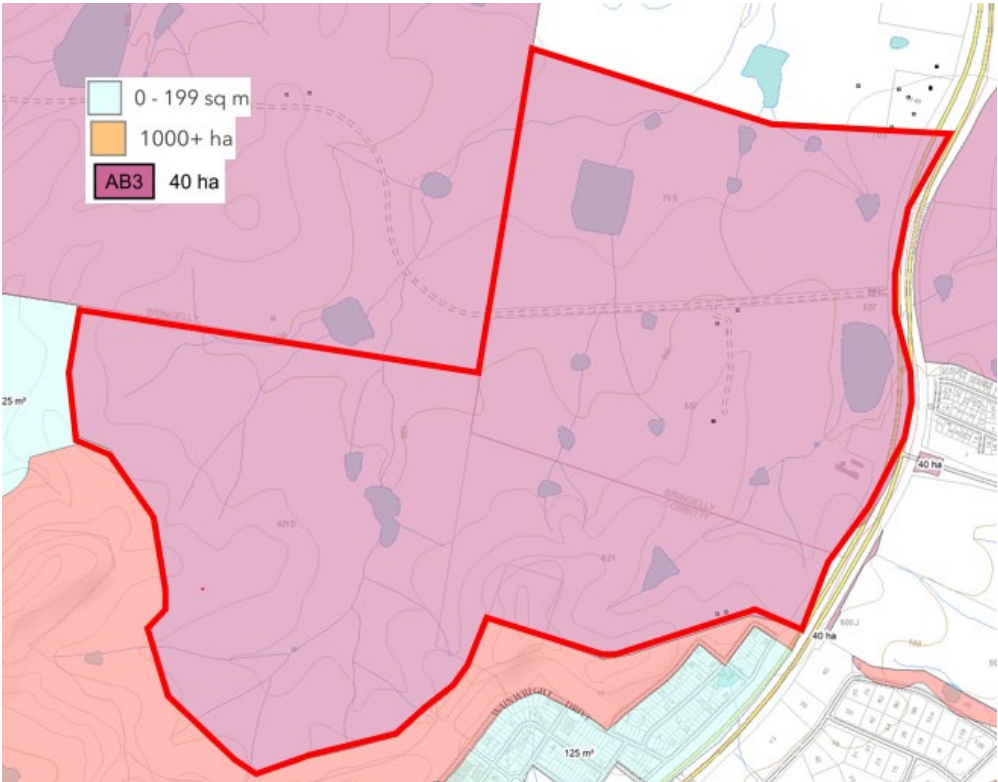


Figure 7 Current and proposed Lot Size Map (Source: NSW Planning Portal 2024)

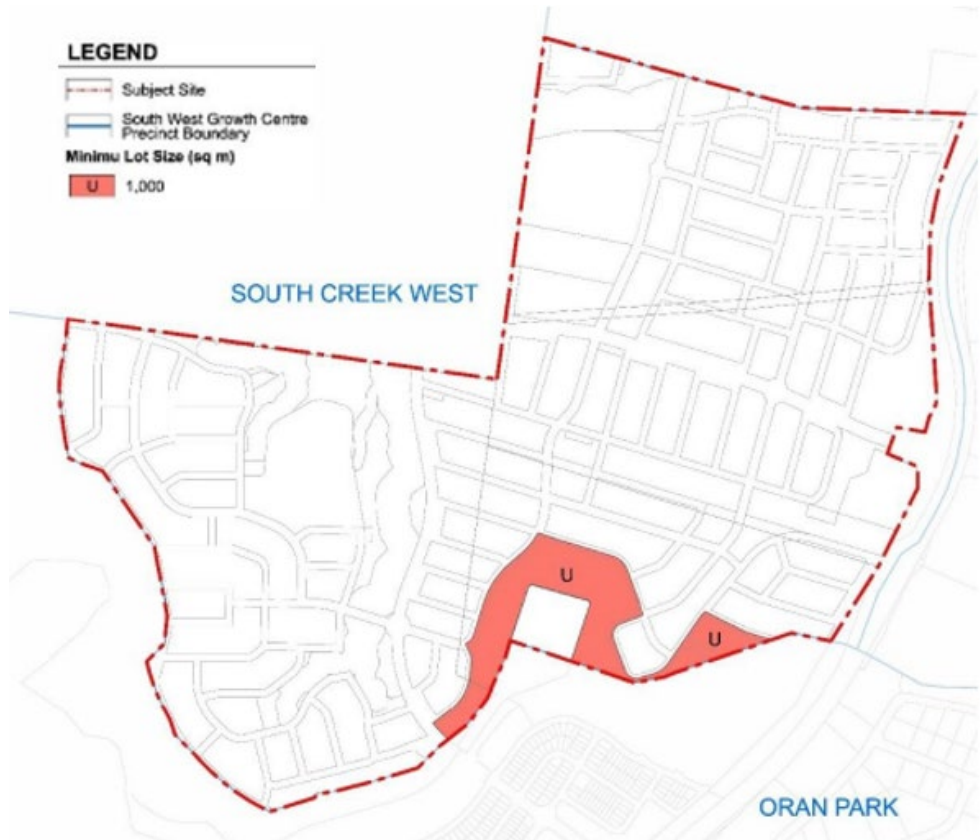


Figure 8 Proposed Lot Size Map (Source: Planning Proposal 2024)

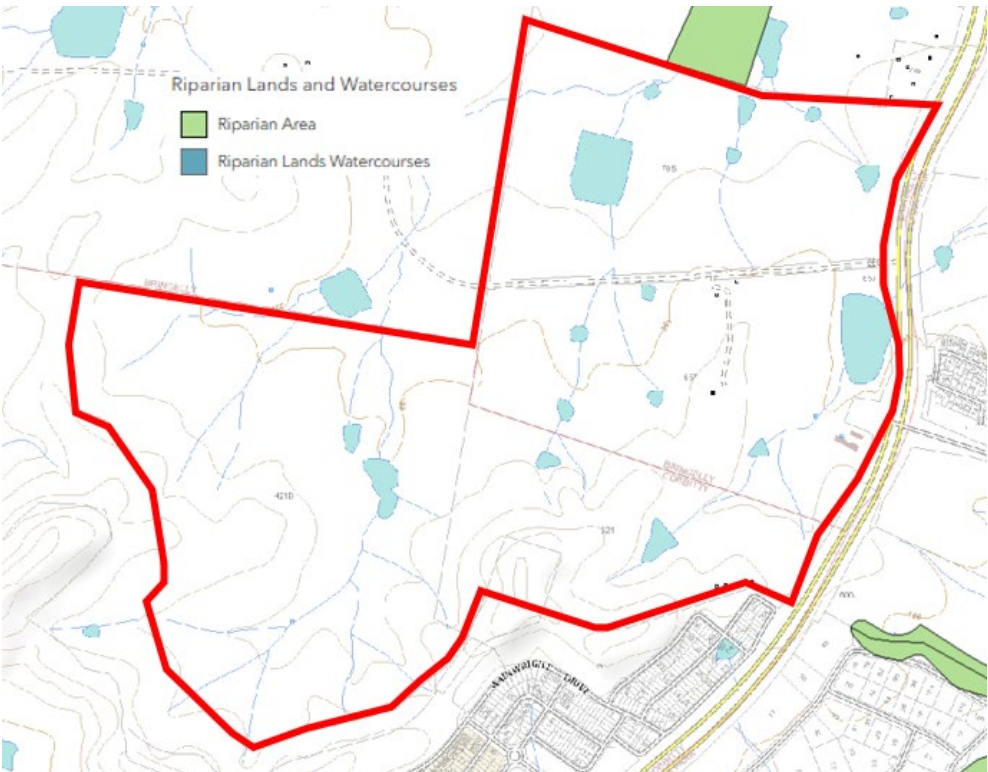


Figure 9 Current Riparian Corridor Protection Map (Source: NSW Planning Portal 2024)



Figure 10 Proposed Riparian Corridor Protection Map (Source: Planning Proposal 2024)



Figure 11 Current Native Vegetation Protection Map (Source: NSW Planning Portal 2024)

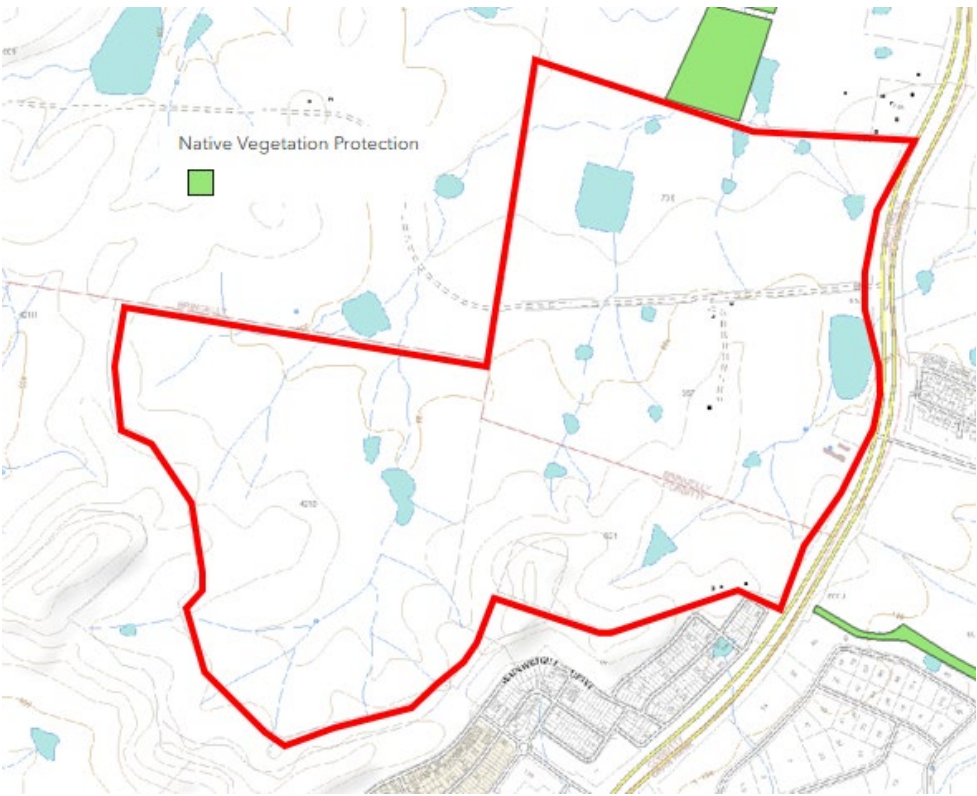


Figure 12 Proposed Native Vegetation Protection Map (Source: Planning Proposal 2024)

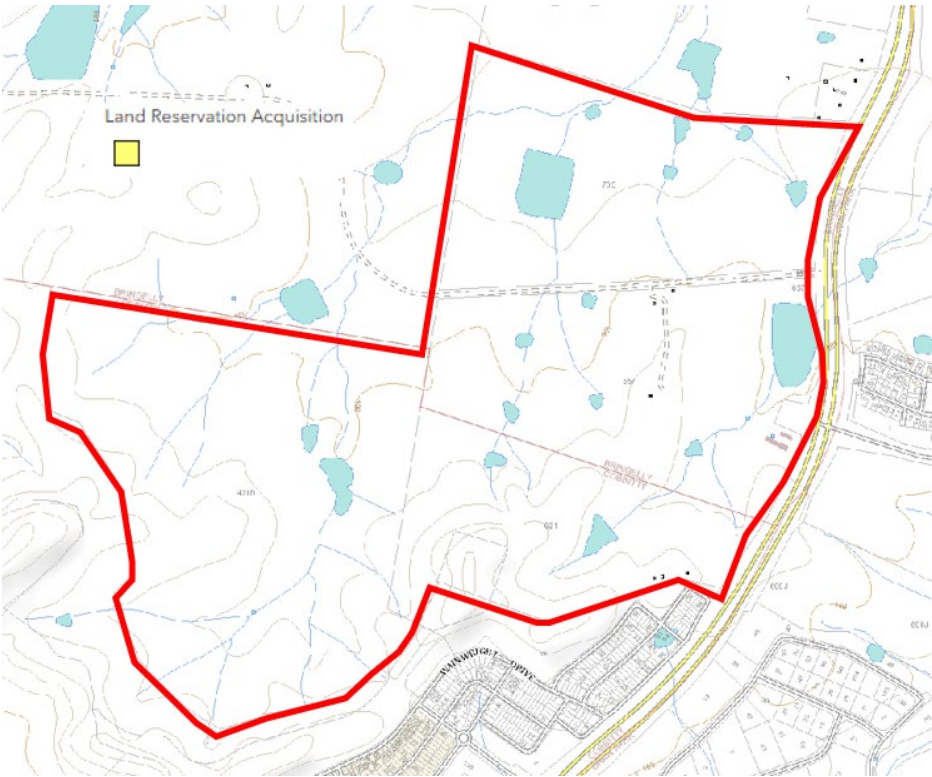


Figure 13 Current Land Reservation Acquisition Area Map (Source: NSW Planning Portal 2024)

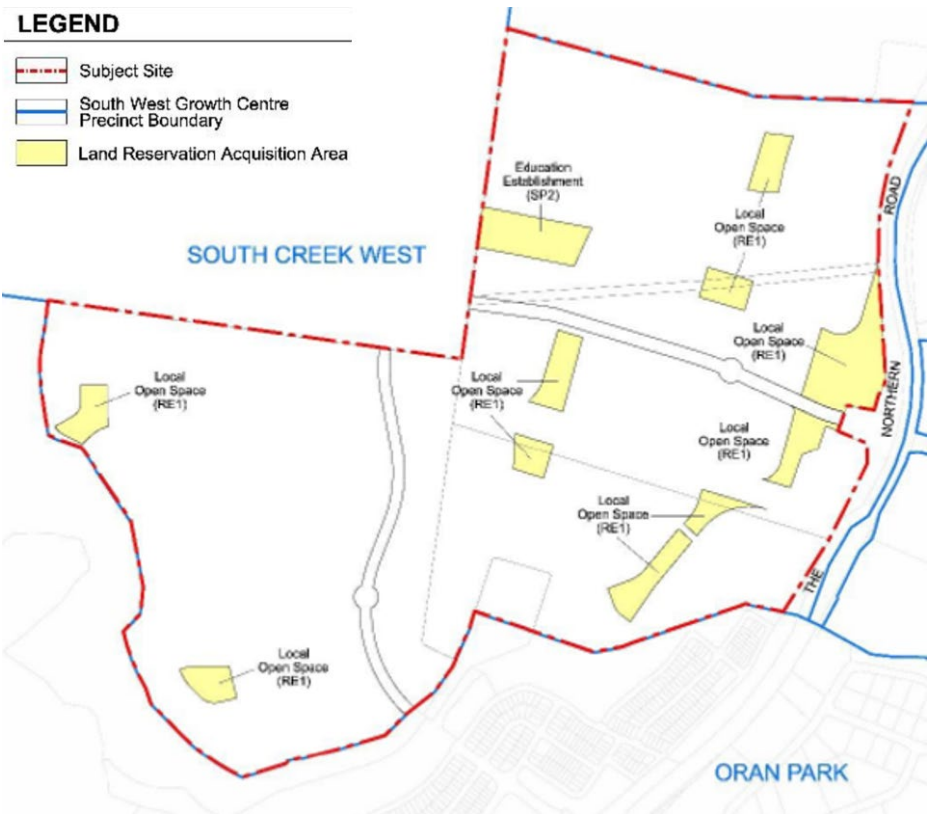


Figure 14 Proposed Land Reservation Acquisition Area Map (Source: Planning Proposal 2024)

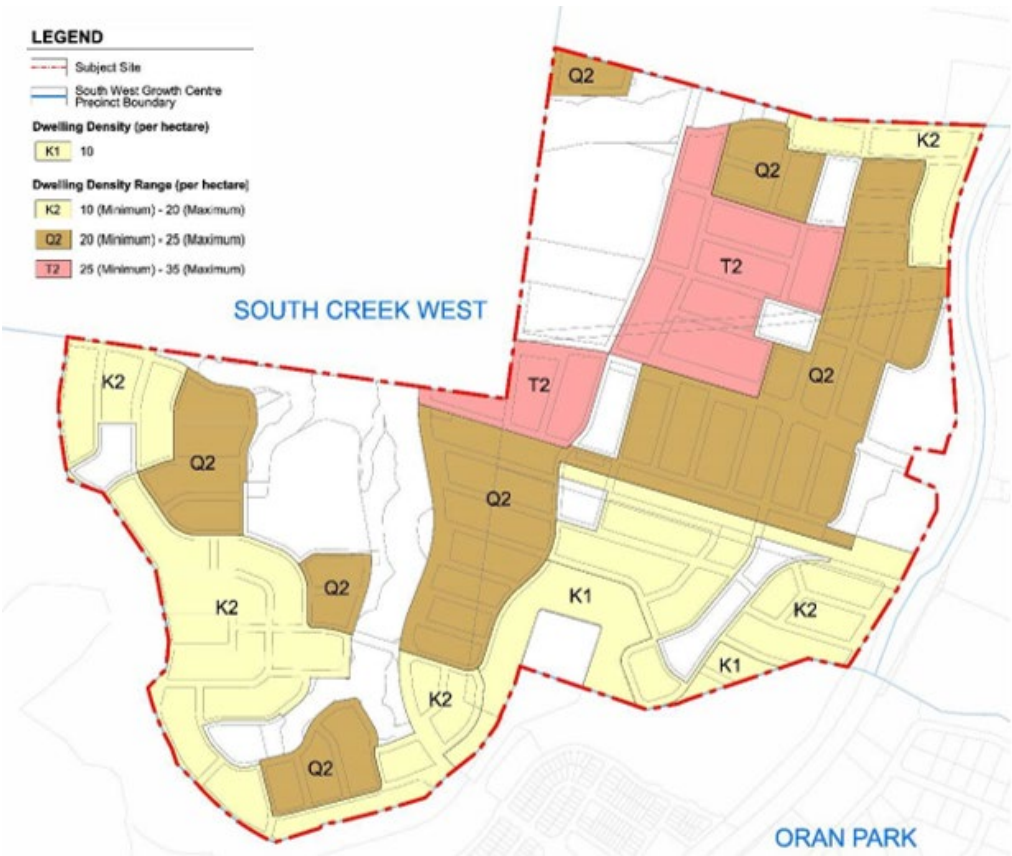


Figure 15 Proposed Residential Density Map (Source: Planning Proposal 2024)